







Figure 2-18
Preliminary Alternative C (Minimal Disturbance): Spring on the Bluff

- | | | | |
|---|--------------------------------------|---|--|
|  | Pedestrian only trail possible range |  | Wilderness Study Area |
|  | Parking area (existing) |  | Area of Critical Environmental Concern |
|  | RAMP planning area |  | Bureau of Land Management |
|  | Special Recreation Management Area | | |

