


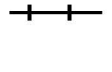


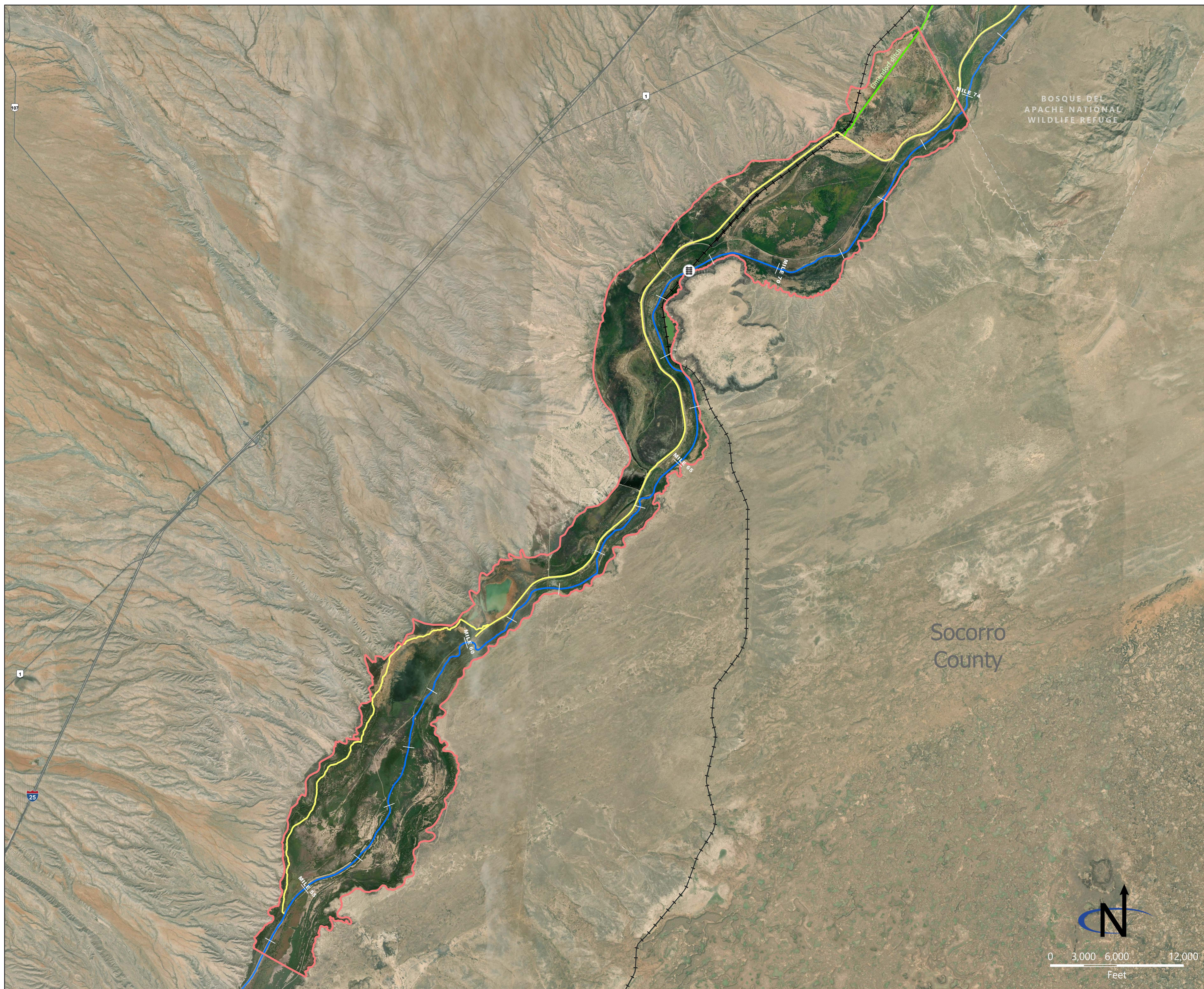




BUREAU OF RECLAMATION

Figure 1-1 Project Overview

-  Existing low flow conveyance channel (LFCC)
-  Existing drain
-  Rio Grande existing channel
-  Burlington Northern Santa Fe Railroad
-  San Marcial Railroad Bridge
-  Project area



Source: Reclamation GIS 2023
Map production: U.S. Department of the Interior, Bureau of Reclamation, Upper Colorado Region
Date: November 09, 2023, SanAcaciaEIS_Intro.aprx
Disclaimer: This map is intended for informational purposes only. Geographic features may have been compiled at varying scales and for different purposes. No representation is made as to the accuracy of this graphic.